









DESIGN KEY

-  Proposed No Right Turn
-  Proposed No Left Turn
-  Proposed Temporary Refuge Island (See Photo Below)
-  Proposed Sign (Facing Direction Shown)
-  Existing Width Restriction
-  Existing Road Closure
-  Existing One way
-  School

**PETERBOROUGH ESTATE AREA
TRAFFIC MANAGEMENT PLAN**

Common



Temporary Refuge Island Example

© Crown copyright and database rights
2019 OS Licence No. LA100019223

Dwg. No. 86130/341/1/A
June 2019
NOT TO SCALE



Devised and created by the Land & Asset Survey Team.
This drawing is Copyright.