








DESIGN KEY

-  Proposed No Right Turn
-  Proposed Temporary Refuge Island (See Photo Below)
-  Proposed Sign (Facing Direction Shown)
-  Proposed Entry Treatment (See Photo Below)
-  Existing Road Closure (C = cycle exception)
-  Existing One way
-  School

**PETERBOROUGH ESTATE AREA
TRAFFIC MANAGEMENT PLAN**

Eel
Brook
Common



Raised Entry Treatment Example



Temporary Refuge Island Example